

TransAlp: Garmisch - Gardasee | Variante 1

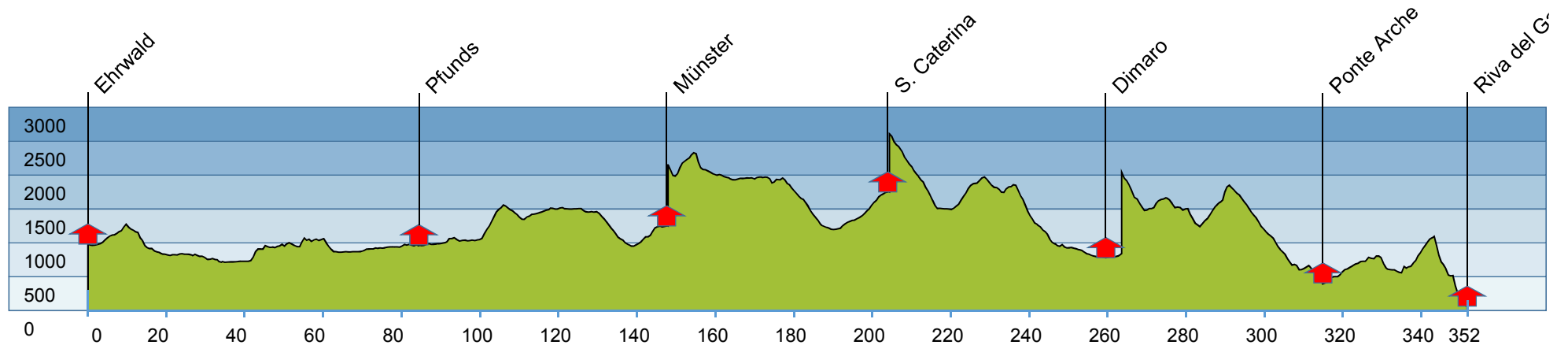


Tourprofil

Ehrwald - Riva del Garda

Gesamtkilometer: 352 km

Höhenmeter gesamt:



TransAlp: Garmisch - Gardasee | Variante 1

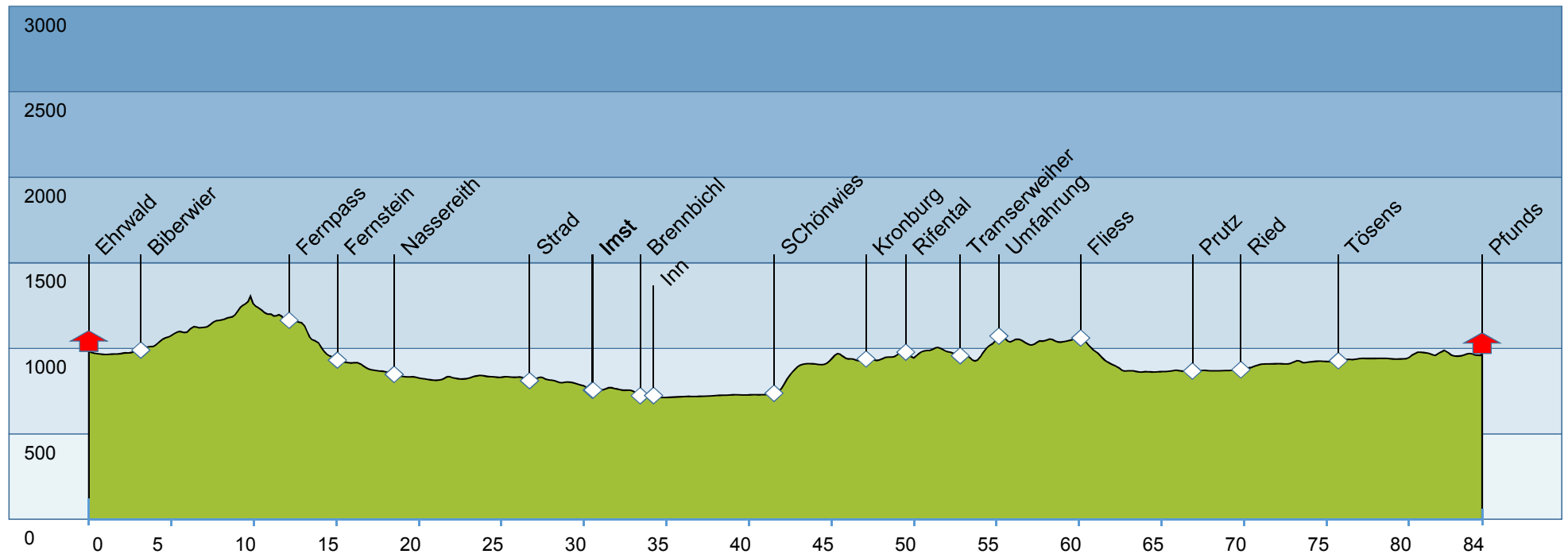


1. Etappe

Ehrwald - Pfunds

Tageskilometer: 84 km

Höhenmeter: 1390



TransAlp: Garmisch - Gardasee | Variante 1

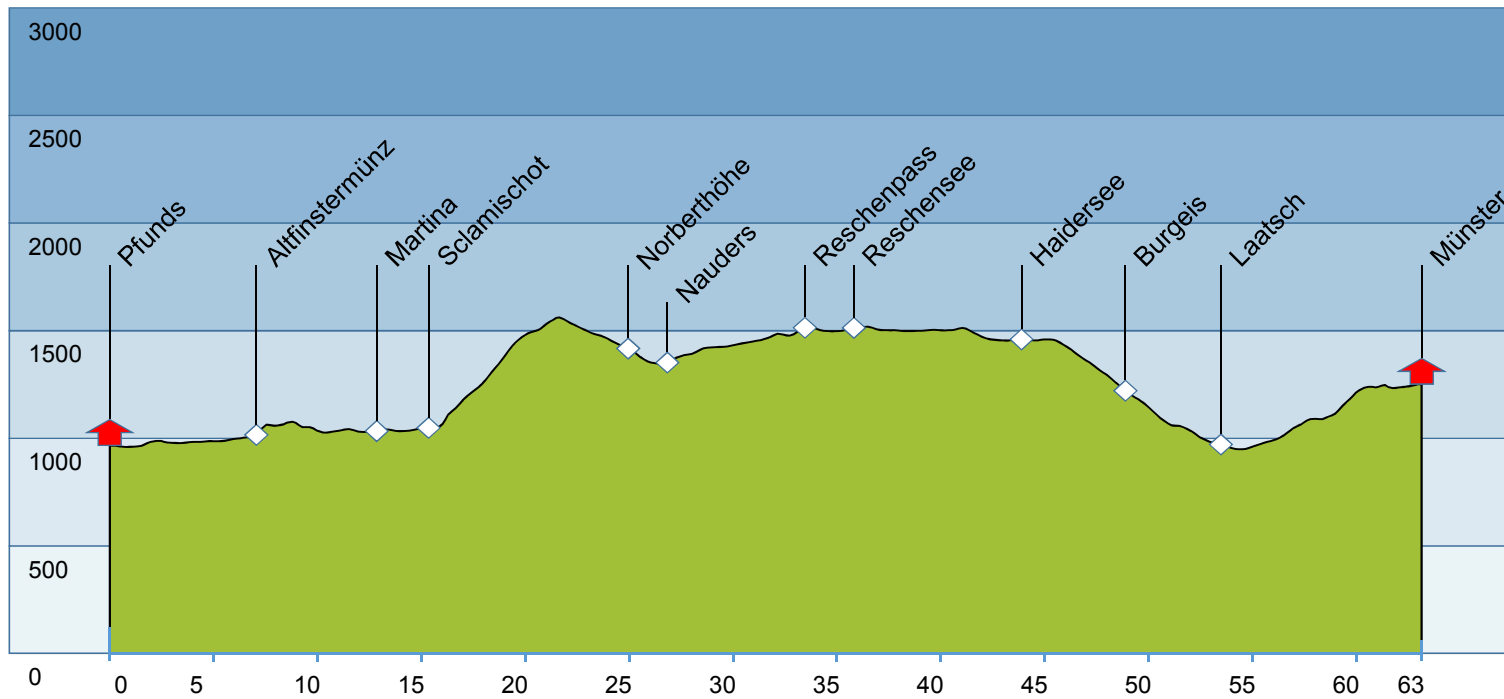


2. Etappe

Pfunds - Münster

Tageskilometer: 63 km

Höhenmeter: 1380



TransAlp: Garmisch - Gardasee | Variante 1

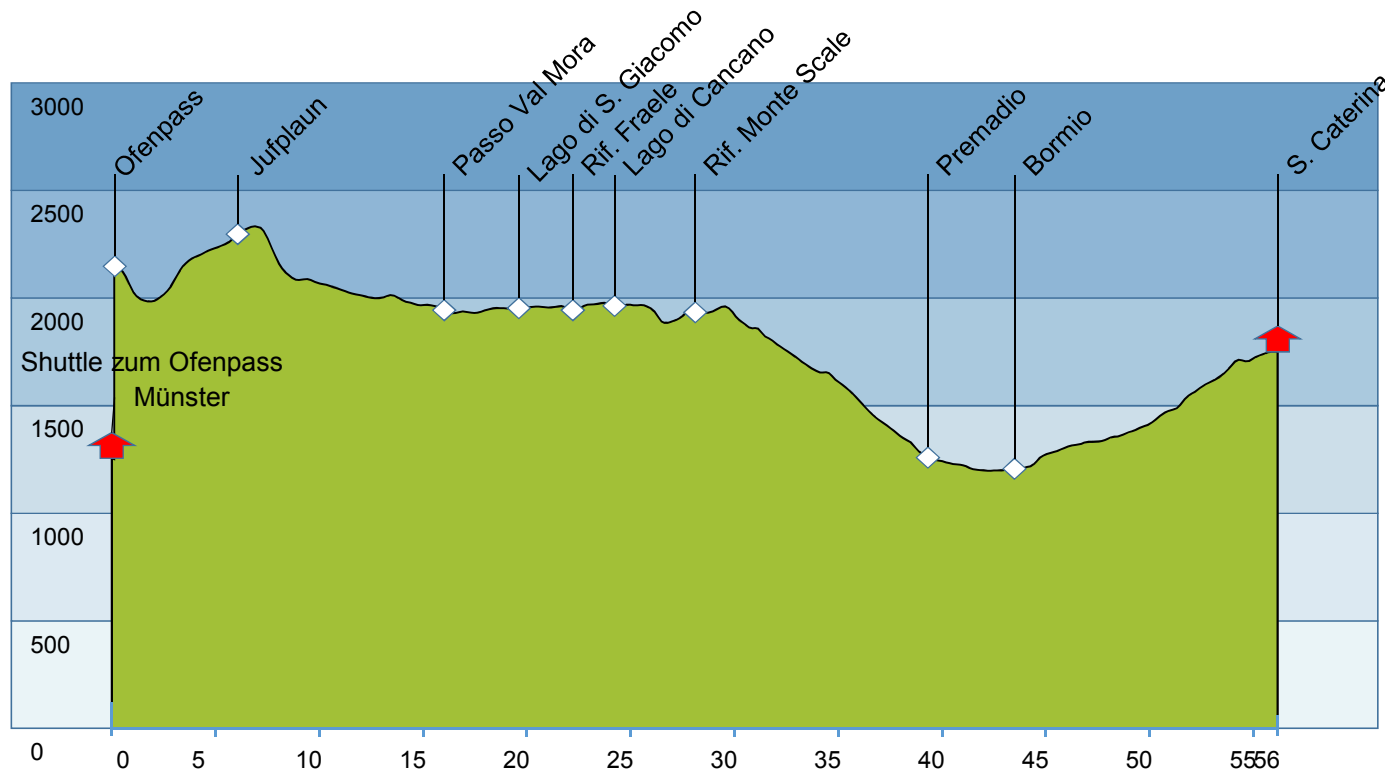


3. Etappe

Münster - S. Caterina

Tageskilometer: 56 km

Höhenmeter: 1270



TransAlp: Garmisch - Gardasee | Variante 1

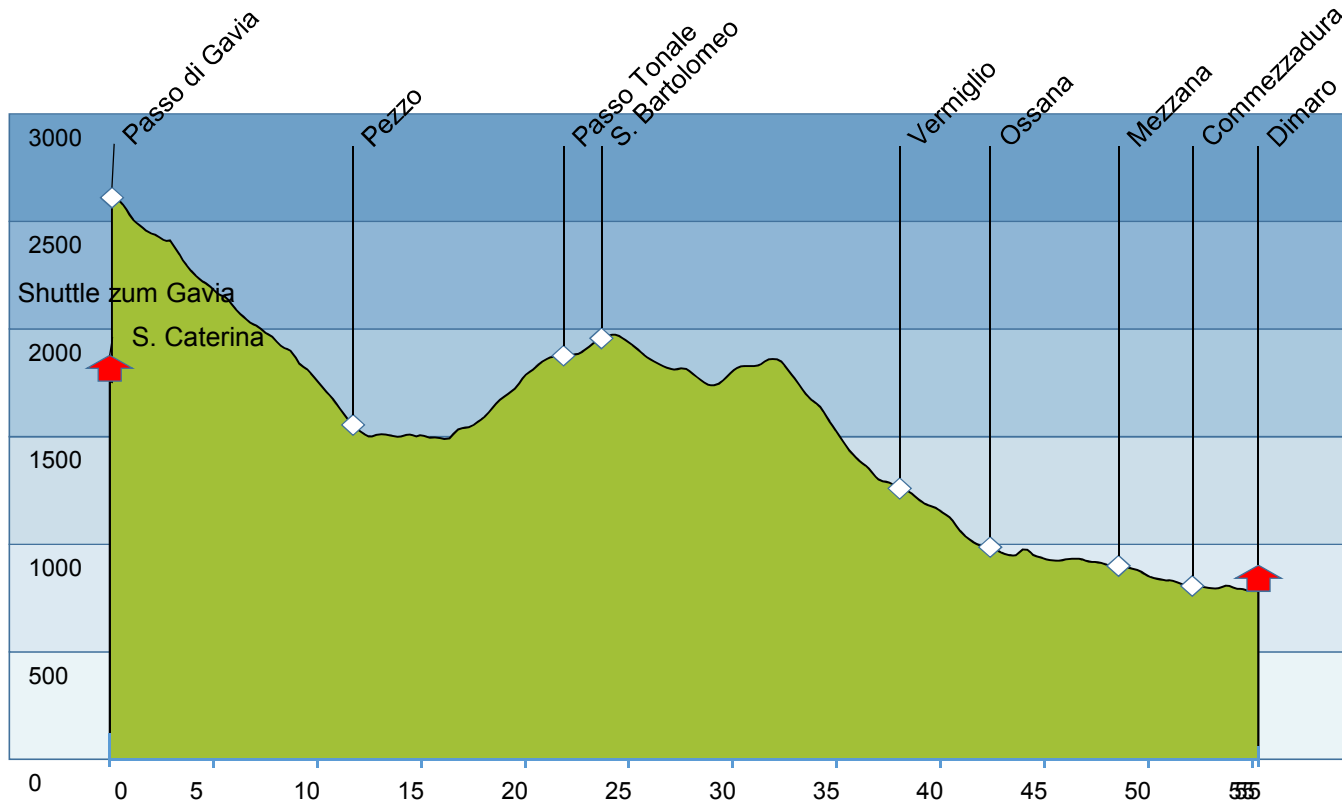


4. Etappe

S. Caterina - Dimaro

Tageskilometer: 55 km

Höhenmeter: 840



TransAlp: Garmisch - Gardasee | Variante 1

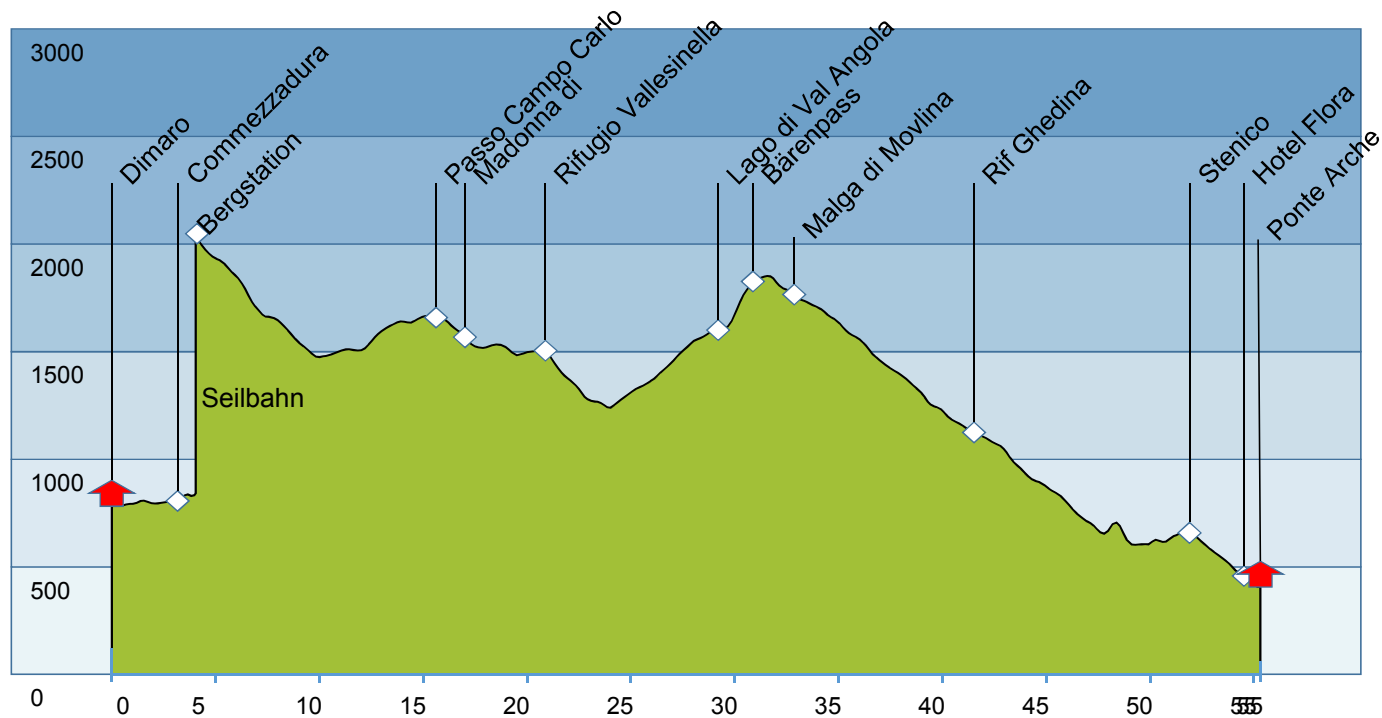


5. Etappe

Dimaro - Ponte Arche

Tageskilometer: 55 km

Höhenmeter: 1090



TransAlp: Garmisch - Gardasee | Variante 1



6. Etappe

Ponte Arche - Riva del Garda

Tageskilometer: 37 km

Höhenmeter: 840

