

# TransAlp: Garmisch - Gardasee | Variante 2

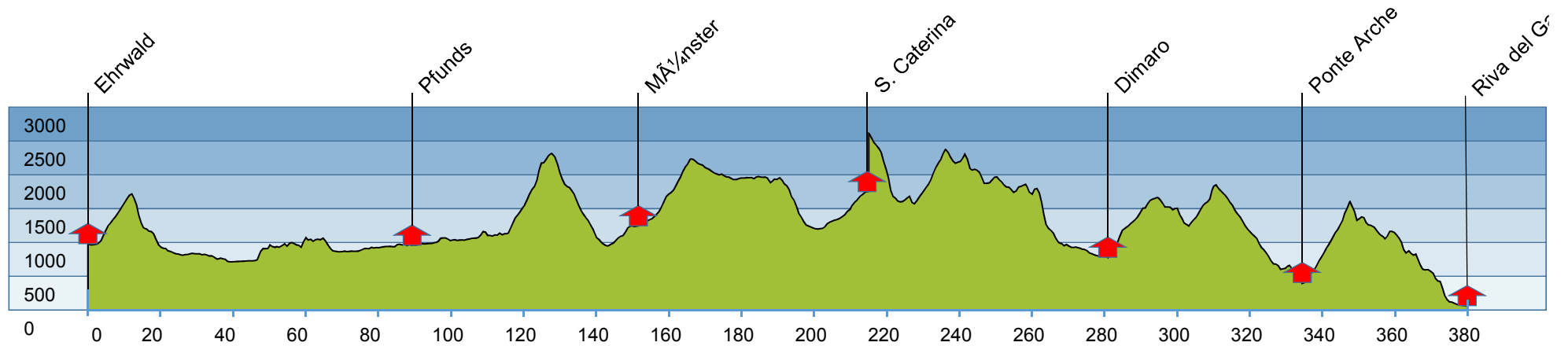


## Tourprofil

Ehrwald - Riva del Garda

Gesamtkilometer: 380 km

Höhenmeter gesamt: 10860



# TransAlp: Garmisch - Gardasee | Variante 2

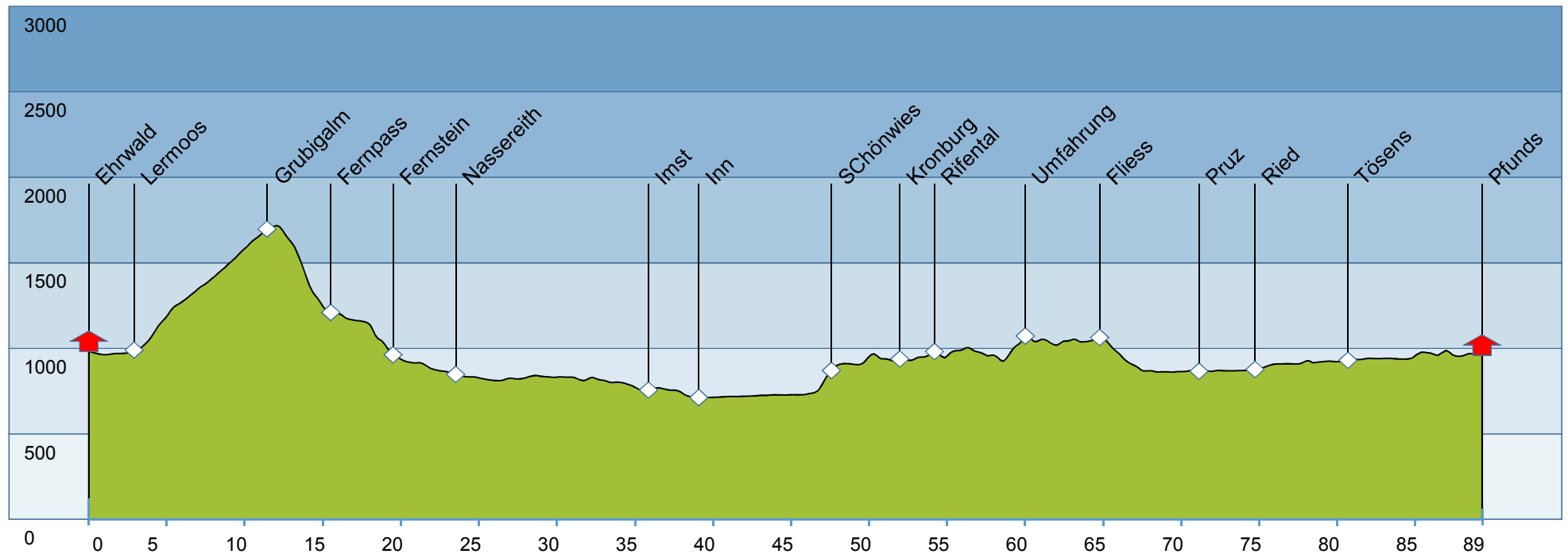


## 1. Etappe

Ehrwald - Pfunds

Tageskilometer: 89 km

Höhenmeter: 1870



# TransAlp: Garmisch - Gardasee | Variante 2

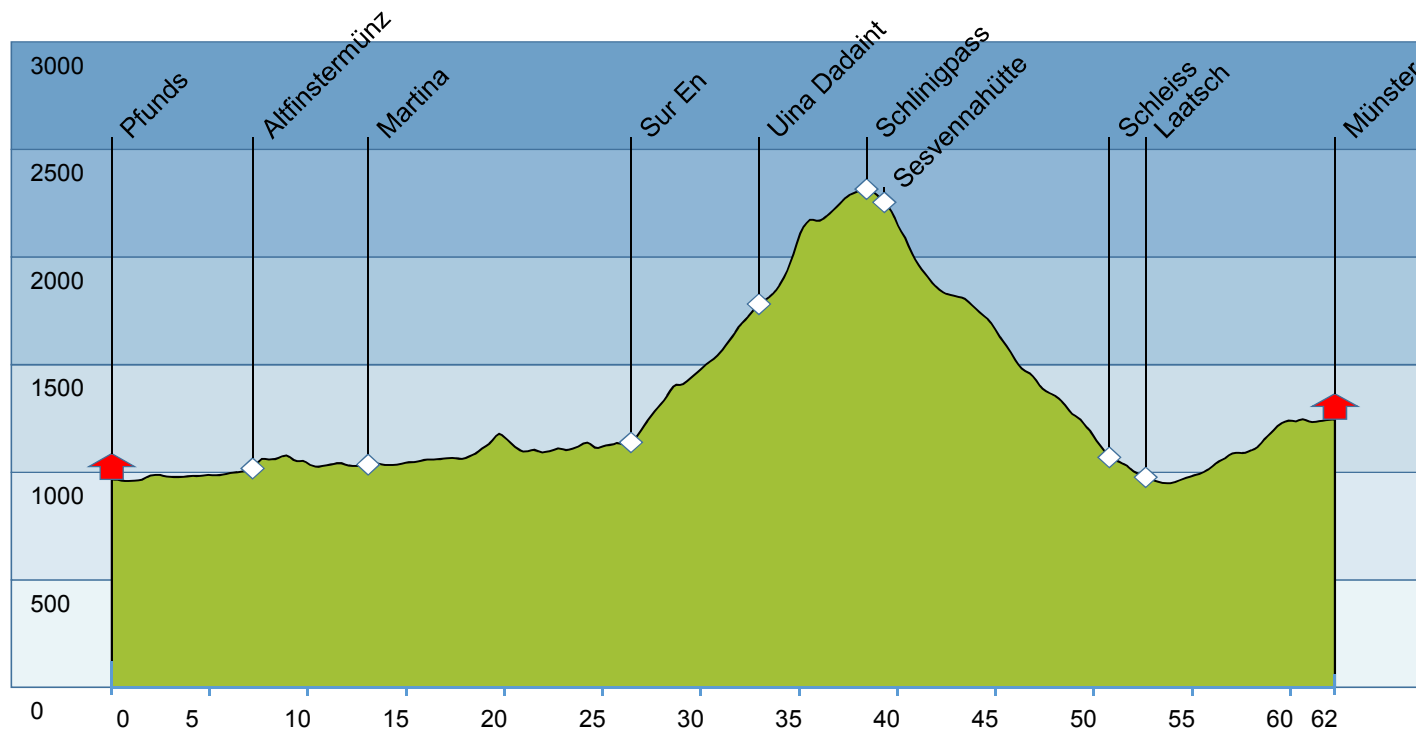


## 2. Etappe

Pfunds - Münster

Tageskilometer: 62 km

Höhenmeter: 1980



# TransAlp: Garmisch - Gardasee | Variante 2

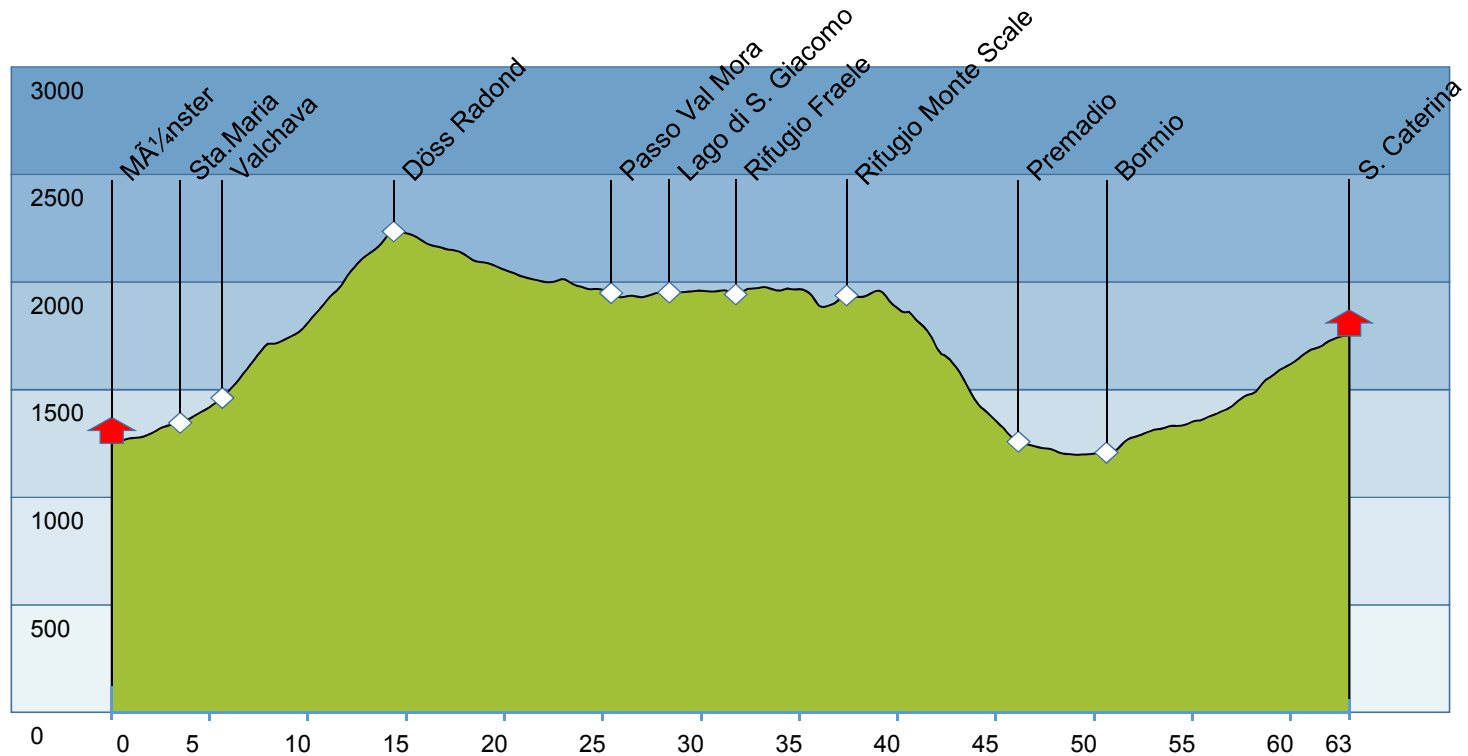


## 3. Etappe

Münster - S. Caterina

Tageskilometer: 63 km

Höhenmeter: 1860



# TransAlp: Garmisch - Gardasee | Variante 2

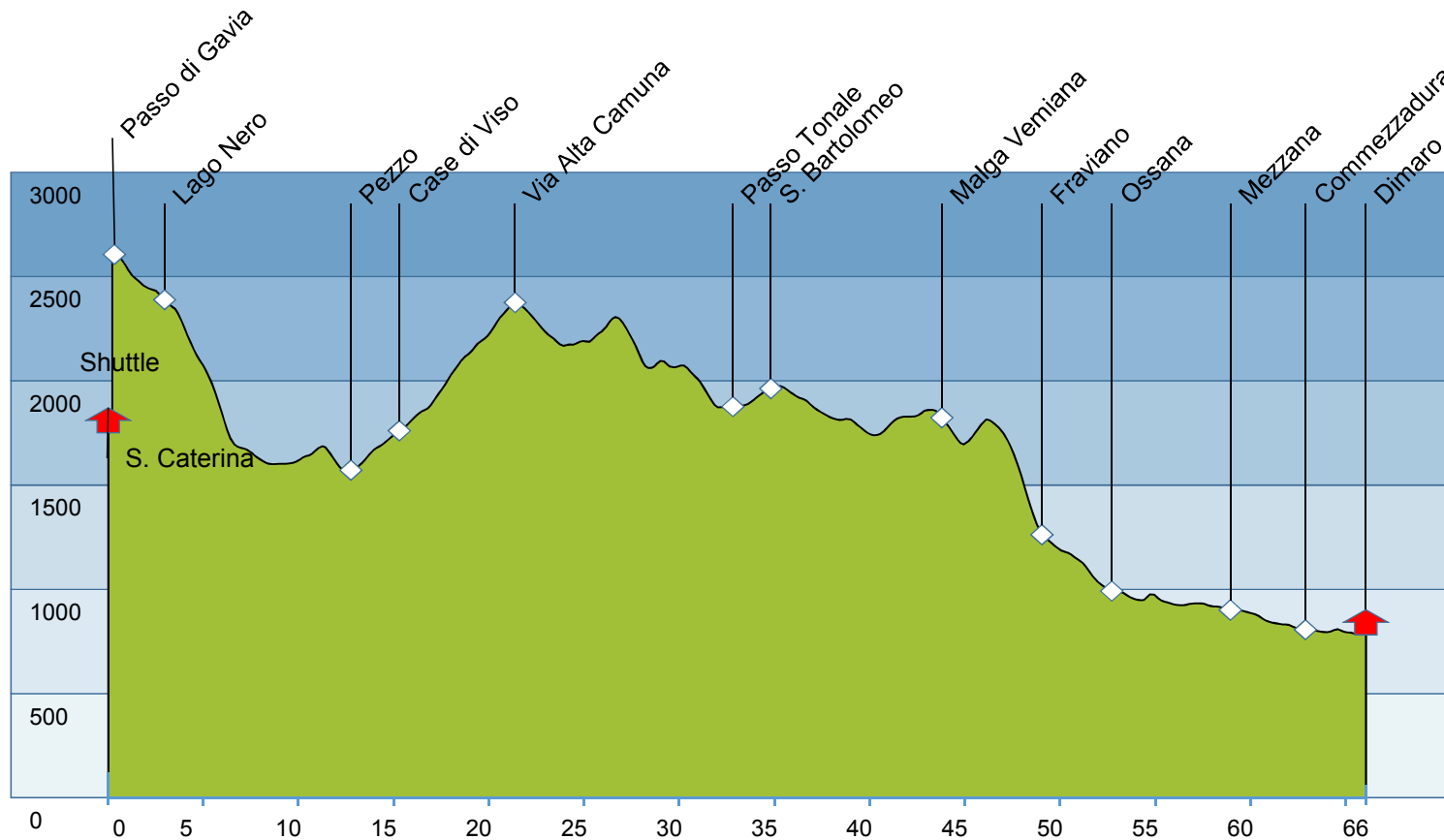


## 4. Etappe

### S. Caterina - Dimaro

Tageskilometer: 66 km

Höhenmeter: 1670



# TransAlp: Garmisch - Gardasee | Variante 2

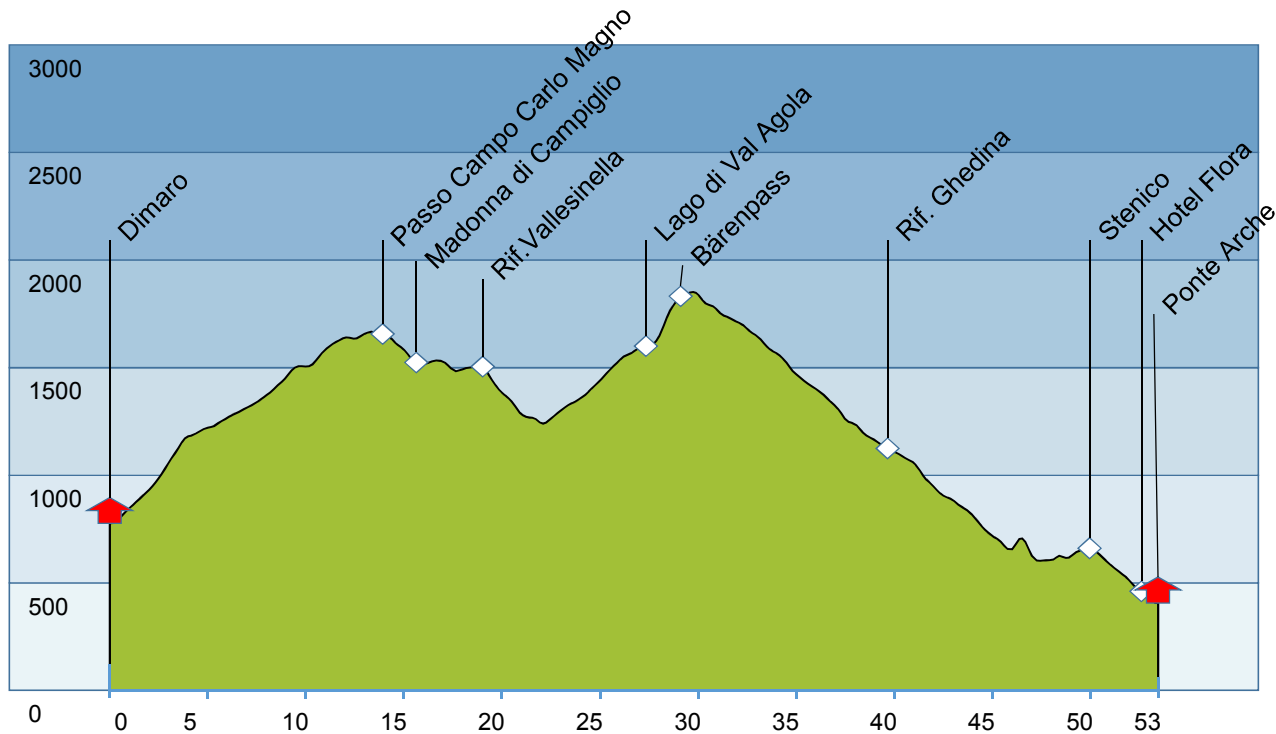


## 5. Etappe

Dimaro - Ponte Arche

Tageskilometer: 53 km

Höhenmeter: 1840



# TransAlp: Garmisch - Gardasee | Variante 2



## 6. Etappe

Ponte Arche - Riva del Garda

Tageskilometer: 45 km

Höhenmeter: 1640

